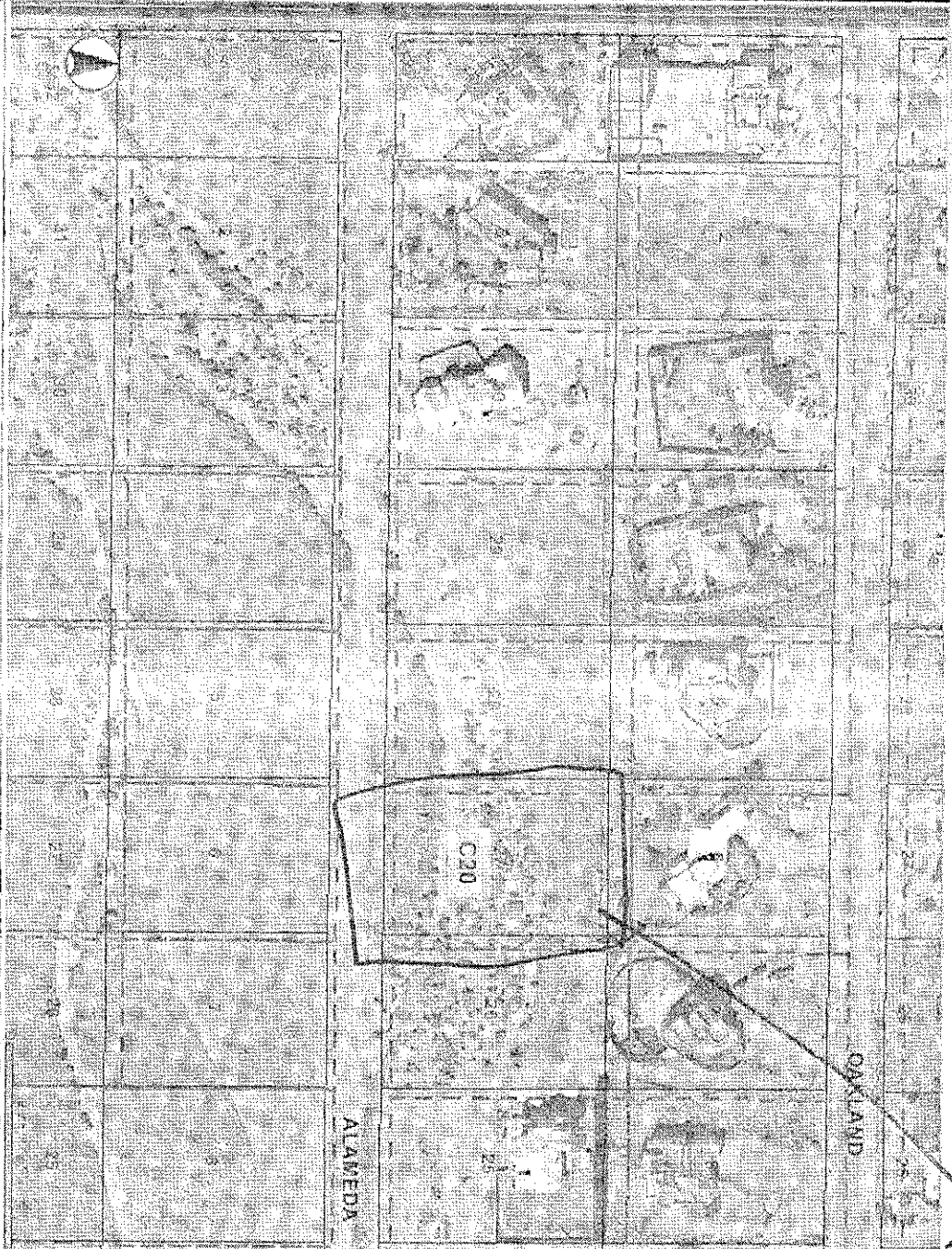




ALBUQUERQUE GIS DATA WEBSITE



Rec	UPC CODE	OWNER	OWNER ADDRESS	OWNER CITY	OWNER STATE	OWNER ZIP CODE	PROPERTY CLASS	TAX DISTRICT
1	102008435438710308	CLARK JIM L & CONNIE A	7305 DESERT EAGLE RD NE	ALBUQUERQUE	NM	87113	V	X1A

OWNERSHIP

Identity SEARCH REFRESH HELP MAIN PAGE CONTACT GIS TEAM

Have copy of Hydrant

LOT 27  
Will share in place

LAYERS

- STREETS
- BASEMAP
- PARCELS
- LOT NUMBERS
- METRO ADDRESS
- ZONING
- OWNERSHIP
- 2FT CONTOUR
- ADDRESS POINTS
- LANDUSE
- EASEMENTS
- INFRASTRUCTURE
- TRANSIT/SUNTRAN
- BOUNDARIES
- SITES
- ENVIRONMENT
- APS
- TRAFFIC ENG.
- AIR PHOTO
  - 2008 AIR PHOTO
  - 2006 AIR PHOTO
  - 2004 AIR PHOTO
  - 2002 AIR PHOTO
  - 1999 AIR PHOTO

Refresh Map  
 Auto Refresh

Help:

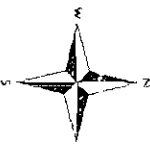
- Closed group, click to open.
- Open group, click to close.
- Map layer.
- Hidden group/player, click for visible
- Visible group/player, click to hide.
- Layer not visible at this scale.

LOT 271 Block 13

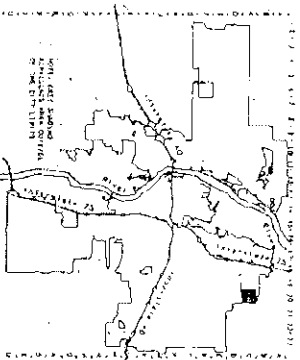
TR 3 DN 3



CITY OF  
Albuquerque  
Aerial & Ground  
Photogrammetry  
S  
© Copyright 1998



GRAPHIC SCALE IN FEET



Zone Atlas Page  
**C-20-Z**

Map Amended Through  
February 26, 1998



to show  
 1/2" = 1'  
 lateral  
 to the  
 and well  
 see the  
 abutment

Figure  
 3 along  
 of plan  
 road to  
 t of the  
 ough the

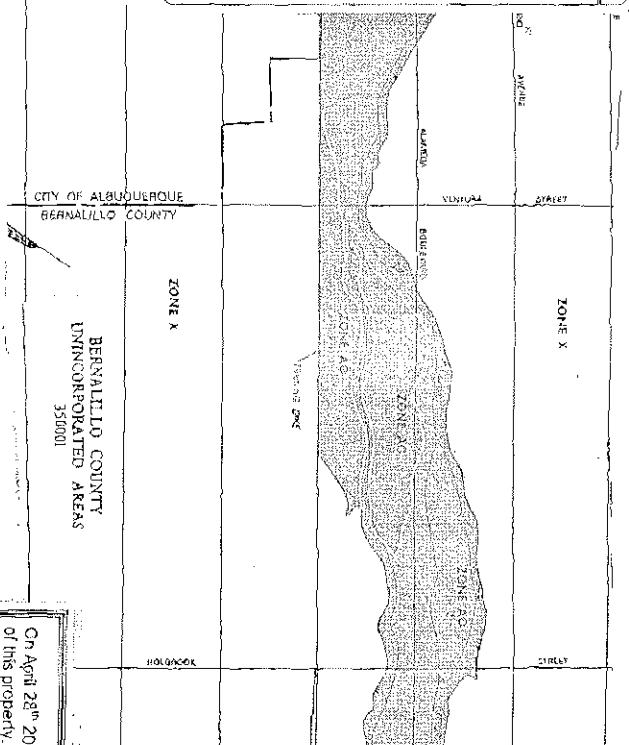
ation of  
 00-year  
 even this  
 . At 100-  
 ation of  
 ough the  
 es range  
 slightly

road for  
 a Cueva  
 led. To  
 north was  
 at. The

**FIRM**  
**FOOD INSURANCE RATE MAP**  
 BERNALILLO COUNTY,  
 NEW MEXICO AND  
 CONSOLIDATED AREAS  
 1993

MP NUMBER  
 158000100  
 PREVIOUS MAPS  
 158000100

Scale: 1" = 100'



On April 28<sup>th</sup> 2003, Mark H. Burak, P.E. conducted an on-site inspection of this property. As of this date, no grading has occurred.

Signed *Mark Burak*  
 Mark Burak  
 Burak Consulting

LLAVE HOMES INC.  
 GRADING AND DRAINAGE PLAN

DRAWING NUMBER  
**C1**

4 OF 2